


306 14th Street Corning Iowa

Adams County, IA

Summary

Parcel ID 4162100
Alternate ID
Property Address 306 14th St
Corning
0-0-0
Sec/Twp/Rng
Brief Legal Description LOT 119 & S1/2 OF LOT 120 COLLEGE ADD
(Note: Not to be used on legal documents)
Document(s) COT: 2023-809 (2023-10-18)
QCD: 2018-745 (2018-09-20)
WDJ: 112-294 (2008-10-17)
COD: 112-152 (2008-09-25)
DED: 103-72 (2006-02-21)
Gross Acres 0.00
Exempt Acres N/A
Net Acres 0.00
Class R - Residential
(Note: This is for tax purposes only. Not to be used for zoning.)
Tax District CORNING CITY/ CORNING SCH
School District CORNING SCHOOL



Owners


Primary Owner
(Deed Holder)
Corning City Of
601 6th St
Corning, IA 50841-

Secondary Owner

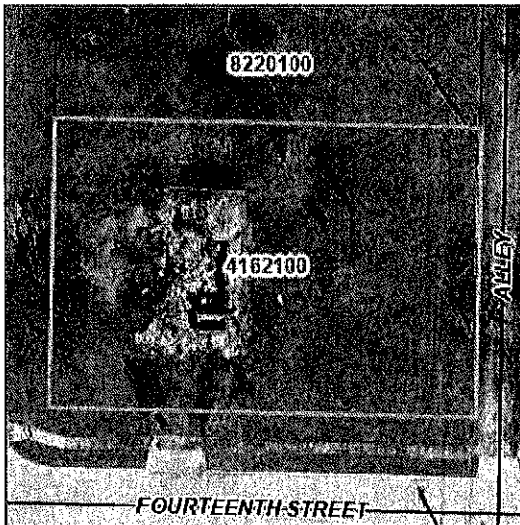
Mailing Address

Land

Lot Dimensions Regular Lot: 90.00 x 132.00
Lot Area 0.27 Acres; 11,880 SF



Map



Sales Questionnaire Form

Would you like to submit a Sales Questionnaire?

No data available for the following modules: Doing Business As, Residential Dwellings, Commercial Buildings, Agricultural Buildings, Soils Report, Yard Extras, Permits, Tax Sale, Sketches.

